

William Talcott, Chair
Scott Paul, Vice-Chair
Robert S. Largess, Jr.
Walter A. Baker
Michael F. Gagan
Erica McCallum, Associate



Sutton Town Hall
4 Uxbridge Road
Sutton, Massachusetts 01590
(508)865-8729
www.suttonma.org

Jennifer S. Hager
Planning & Economic Development Director

TOWN OF SUTTON

PLANNING BOARD & DEPARTMENT

Sutton Planning Board Public Hearing Notice


In accordance with the provisions of Article 15 of the Sutton General Bylaw – Scenic Roadway – the Planning Board will hold a public hearing on the application of Norman Round for property owned by him at 350 West Sutton Road. The applicant requests permission to remove a portion of a stonewall to create an 18ft entrance for a driveway.

The hearing will be held on Monday, July 10, 2023 at 7:00 P.M. This meeting will be held in person at Town Hall and virtually by using the online Zoom application at: <https://zoom.us/join> or via phone at 1-929-205-6099 US (New York) **Meeting ID: 834 1316 7431 Passcode: 842318**

A copy of the filing may be viewed at the office of the Town Clerk or by visiting the Planning Board page at <https://www.suttonma.org>. You may provide input at the public meeting or by emailing it to j.hager@town.sutton.ma.us.

William Talcott, Chair.

Published June 6/22/23 & 6/29/23

TOWN OF SUTTON
'23 MAY 30 PM12:58 



Town of Sutton
Planning Department
4 Uxbridge Road
Sutton, Massachusetts 01590
508-865-8729
<https://www.suttonma.org/planning-board>

**APPLICATION FOR SCENIC ROAD ALTERATION (MGL c. 40 §15C)
& APPLICATION FOR PUBLIC SHADE TREE (MGL. c. 87 §3) (when applicable)**

APPLICANT & PROPERTY OWNER INFORMATION

NAME Norman Round
STREET 6 Parker Rd. CITY/TOWN Mendon
STATE MA ZIP 01756 PHONE 508-277-4658 EMAIL stymies7@verizon.net
NAME, ADDRESS & CONTACT INFO OF PROPERTY OWNER (if different from Applicant)

SITE INFORMATION:

STREET AND NUMBER 350 W Sutton Rd
ASSESSOR'S MAP 0035 LOT #(S) 134 DEED INFO BOOK 68727 PAGE 46

PROJECT INFORMATION:

PROVIDE THE FOLLOWING INFO:

- ☒ Alteration to stone wall
☐ Alteration to public shade tree

- ☒ Picture of walls ~~and/or trees~~ to be altered
☒ Map of location of wall alterations with dimensions
☐ Map of location of trees to be altered with dbh size
☒ Sketch/photo of proposed type/style of wall alterations

PROJECT DESCRIPTION (add additional page if needed): Remove stones for a 18ft
entrance for driveway. Will placed stones to be
removed on other sections of wall on property.

APPLICANT'S SIGNATURE

DATE

5/12/2023

PROPERTY OWNER'S SIGNATURE (if not Applicant)

DATE



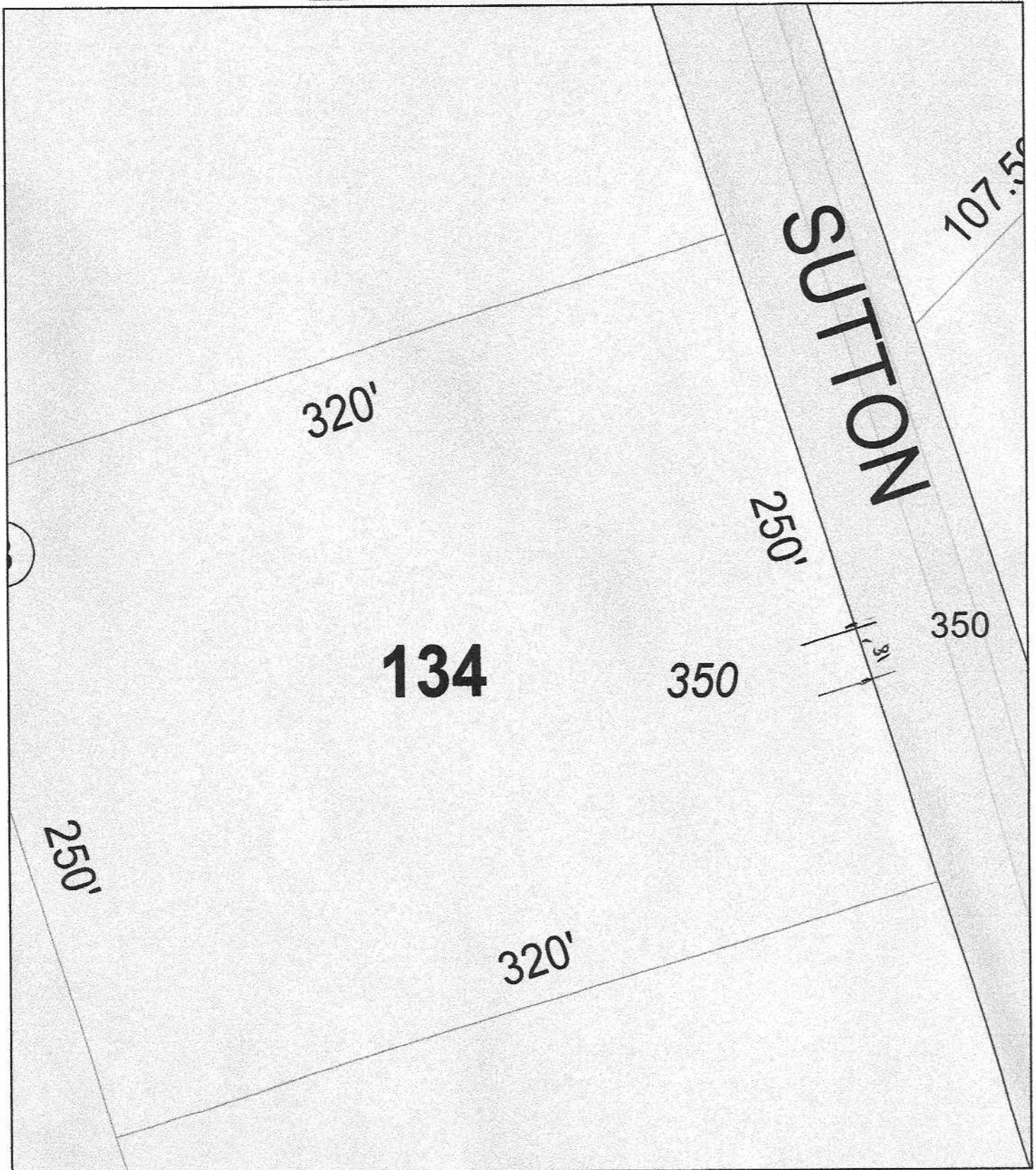
Town of Sutton, MA

1 inch = 50 Feet

CAI Technologies
Precision Mapping. Geospatial Solutions.

www.cai-tech.com

April 14, 2023



Data shown on this map is provided for planning and informational purposes only. The municipality and CAI Technologies are not responsible for any use for other purposes or misuse or misrepresentation of this map.



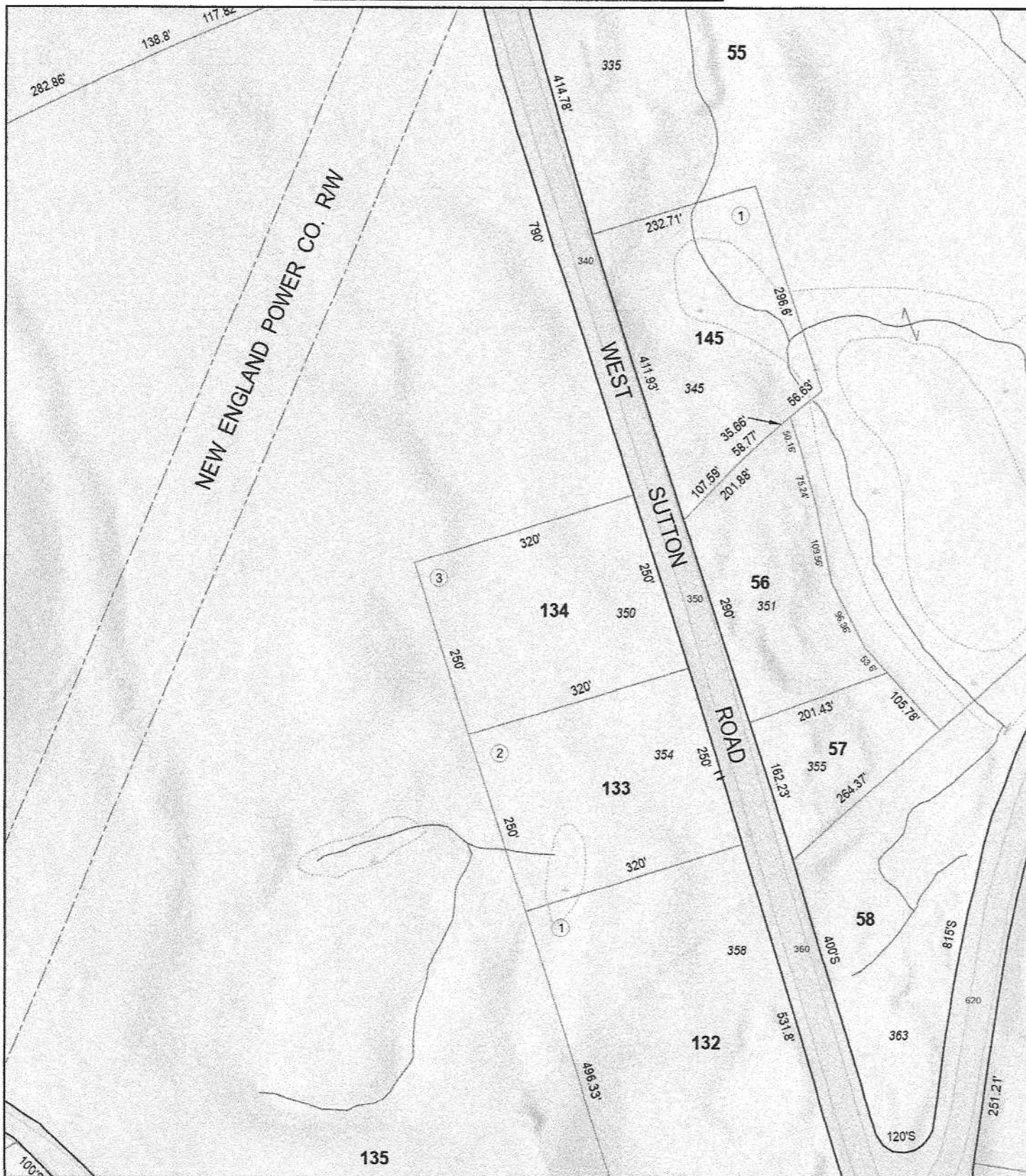
Town of Sutton, MA

1 inch = 188 Feet



www.cai-tech.com

April 14, 2023



Data shown on this map is provided for planning and informational purposes only. The municipality and CAI Technologies are not responsible for any use for other purposes or misuse or misrepresentation of this map.



