
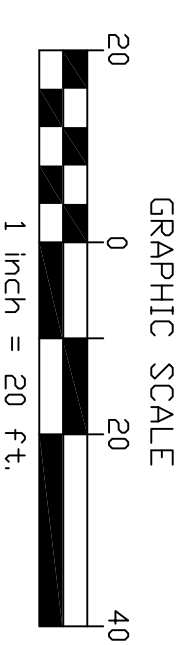
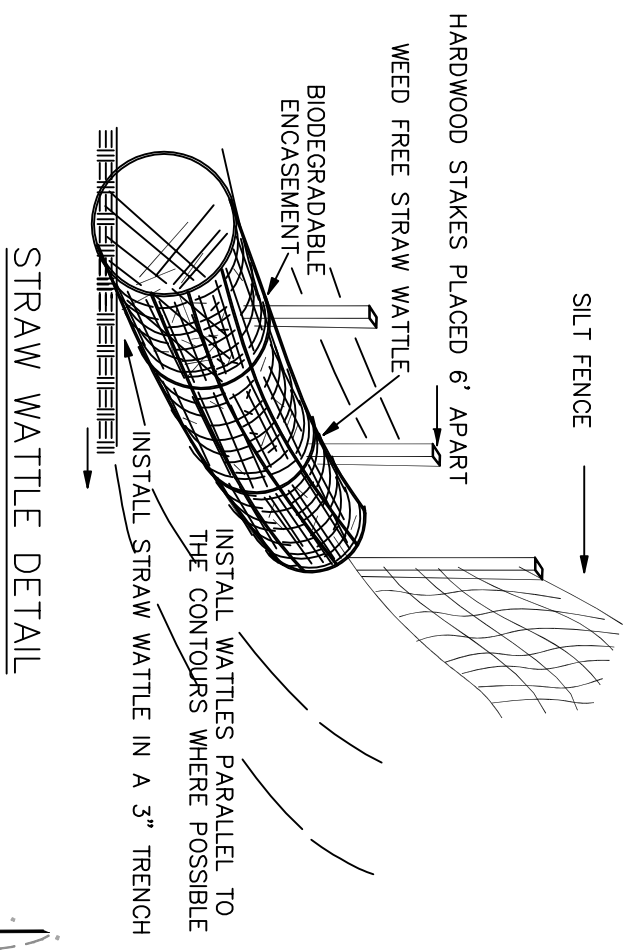
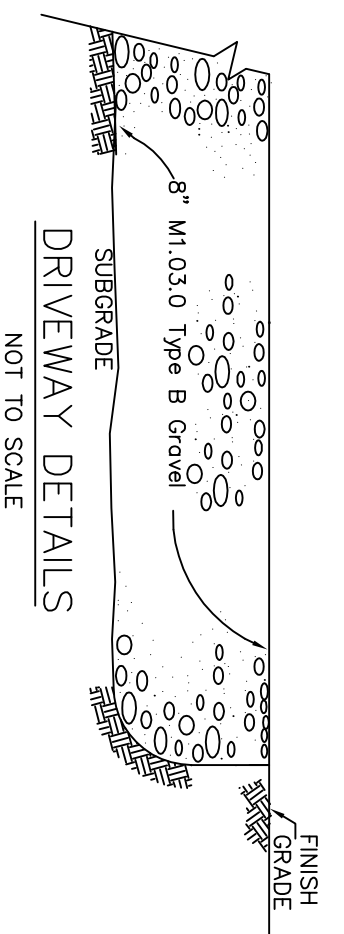


NOTE:
EXISTING LOAM TO BE SCREENED TO 1/2" MINUS AND REDISTRIBUTED ON-SITE EXCESS NON-SCREENED LOAM TO BE STORED ON-SIDE AS SHOWN ON THE PLAN OR HAULED AWAY AT THE CONTRACTOR DISCRETION.



CONTRACTOR TO NOTIFY DIG SAFE 72 HOURS PRIOR TO ANY EXCAVATION TELEPHONE NUMBER 1-888-344-7233 WWW.DIGSAFE.COM

ALL UNDERGROUND UTILITIES INFORMATION SHOWN HEREON WERE TAKEN FROM FIELD OBSERVATIONS AND UTILITY RECORDS. ALL LOCATIONS MUST BE VERIFIED BY THE CONTRACTOR PRIOR TO START OF ANY CONSTRUCTION.



GENERAL NOTES

- 1.0 UTILITIES
 - 1.1 Place MIN 6" Loom and seed in all disturbed areas of the project not otherwise improved.
 - 1.2 All underground utility locations shown are based on field evidence and records provided to ALPHA OMEGA ENGINEERING INC. These locations should be considered approximate. Other utilities may exist which are not evident or for which record information was not found. The contractor must contact all utility companies and "Dig Safe" before excavation begins. We assume no responsibility for damages incurred as a result of utilities omitted or inaccurately shown.
 - 1.3 It is the responsibility of the contractor to review all of the drawings and specifications associated with this project work and project scope prior to the initiation of construction. Should the contractor find a conflict with the documents, it is the contractor's responsibility to notify the project engineer of record in writing prior to the start of construction. Failure by the contractor to notify the project engineer shall constitute acceptance of full responsibility by the contractor to complete the scope of work as defined by the drawings and in full conformance with local regulations and codes.
 - 1.4 All work shall conform to the Town of Sutton and the Massachusetts Highway Department construction standards as applicable.
 - 1.5 All work is to be performed in accordance with O.S.H.A. requirements.
 - 1.8 Contractor is responsible for all excavation to be performed in accordance with current O.S.H.A. standard.



Reproduction of this plan in whole or part is prohibited without the written consent of the design engineer and/or firm.

TOWN OF SUTTON
HOWARD CEMETERY
PARCEL 17-57
20 ARMSBY ROAD
SUTTON, MA

LEGEND

- EXISTING TOPO
- UTILITY POLE
- OHW—OVERHEAD WIRE
- STONE WALL
- CATCH BASIN
- SETBACK LINE
- Fence

LOCUS REFERENCES:
ID: 23-3
DEED BK. 5143, PG. 88

DATE: 10.28.2023
DRAWING NO.: 17-57
SCALE: 1"=20'

DESIGNED BY: R. Montgomery
CHECKED BY: R. Montgomery

PROJECT TITLE: SITE PLAN
SHEET NUMBER: 1 OF 1

ALPHA OMEGA ENGINEERING, INC.
CIVIL ENGINEERS, LAND SURVEYORS
ENVIRONMENTAL CONSULTANTS
25 HIGHLAND VIEW DR
SUTTON, MASSACHUSETTS 01590
Tel: (508) 499-6213
Fax: (508) 499-6213
info@alphaomegaeng.net
www.alphaomegaeng.net