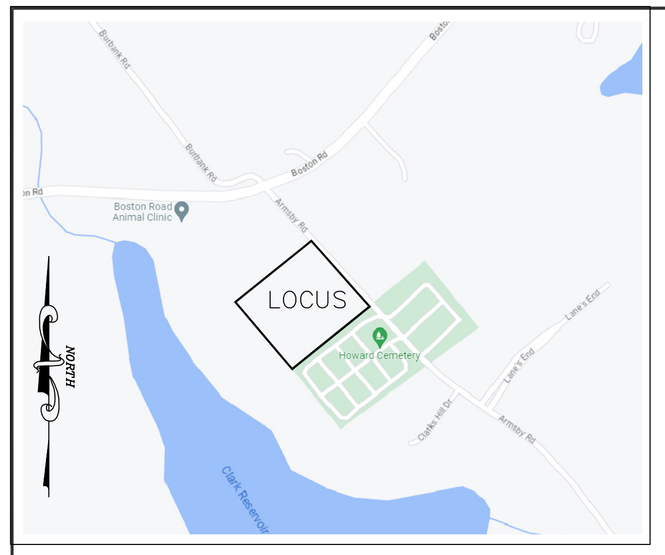

LOCUS PLAN
N.T.S.

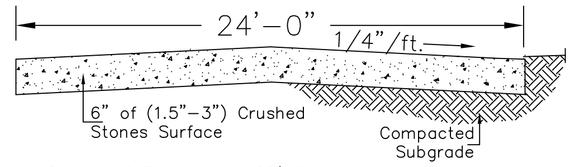

Detail of Temporary 25' Construction Entrance
Not to Scale

NOTE:

EXISTING LOAM TO BE SCREENED TO ½" MINUS AND REDISTRIBUTED ON-SITE. EXCESS SCREENED LOAM TO BE STORED ON-SIDE AS SHOWN ON THE PLAN.

GRAPHIC SCALE
20 0 20 40
1 inch = 20 ft.

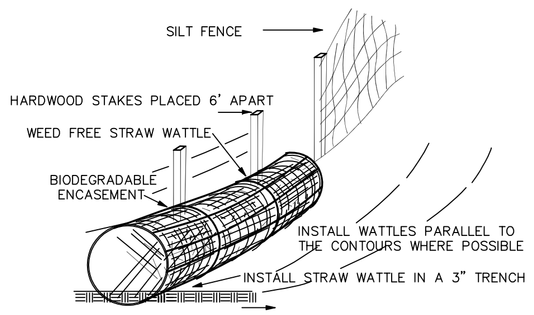

STRAW WATTLE DETAIL

CONTRACTOR TO NOTIFY DIG SAFE
72 HOURS PRIOR TO ANY EXCAVATION
TELEPHONE NUMBER 1-888-344-7233
WWW.DIGSAFE.COM

ALL UNDERGROUND UTILITIES INFORMATION SHOWN HEREON WERE TAKEN FROM FIELD OBSERVATIONS AND UTILITY RECORDS.

ALL LOCATIONS MUST BE VERIFIED BY THE CONTRACTOR PRIOR TO START OF ANY CONSTRUCTION.

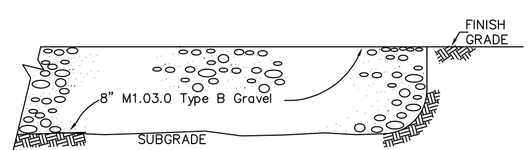

DRIVEWAY DETAILS
NOT TO SCALE

GENERAL NOTES

1.0 UTILITIES
1.1 Place 4" Loam and seed in all disturbed areas of the project not otherwise improved.
1.2 All underground utility locations shown are based on field evidence and records provided to ALPHA OMEGA ENGINEERING INC. These locations should be considered approximate. Other utilities may exist which are not evident or for which record information was not found. The contractor must contact all utility companies and "Dig Safe" before excavation begins. We assume no responsibility for damages incurred as a result of utilities omitted or inaccurately shown.
1.3 It is the responsibility of the contractor to review all of the drawings and specifications associated with this project work and project scope prior to the initiation of construction. Should the contractor find a conflict with the documents, relative to the specifications or applicable codes, it is the contractor's responsibility to notify the project engineer of record in writing prior to the start of construction. Failure by the contractor to notify the project engineer shall constitute acceptance of full responsibility by the contractor to complete the scope of work as defined by the drawings and in full conformance with local regulations and codes.
1.4 All work shall conform to the Town of Sutton and the Massachusetts Highway Department construction standards as applicable.
1.5 All work is to be performed in accordance with O.S.H.A. requirements.
1.8 Contractor is responsible for all excavation to be performed in accordance with current O.S.H.A. standard.

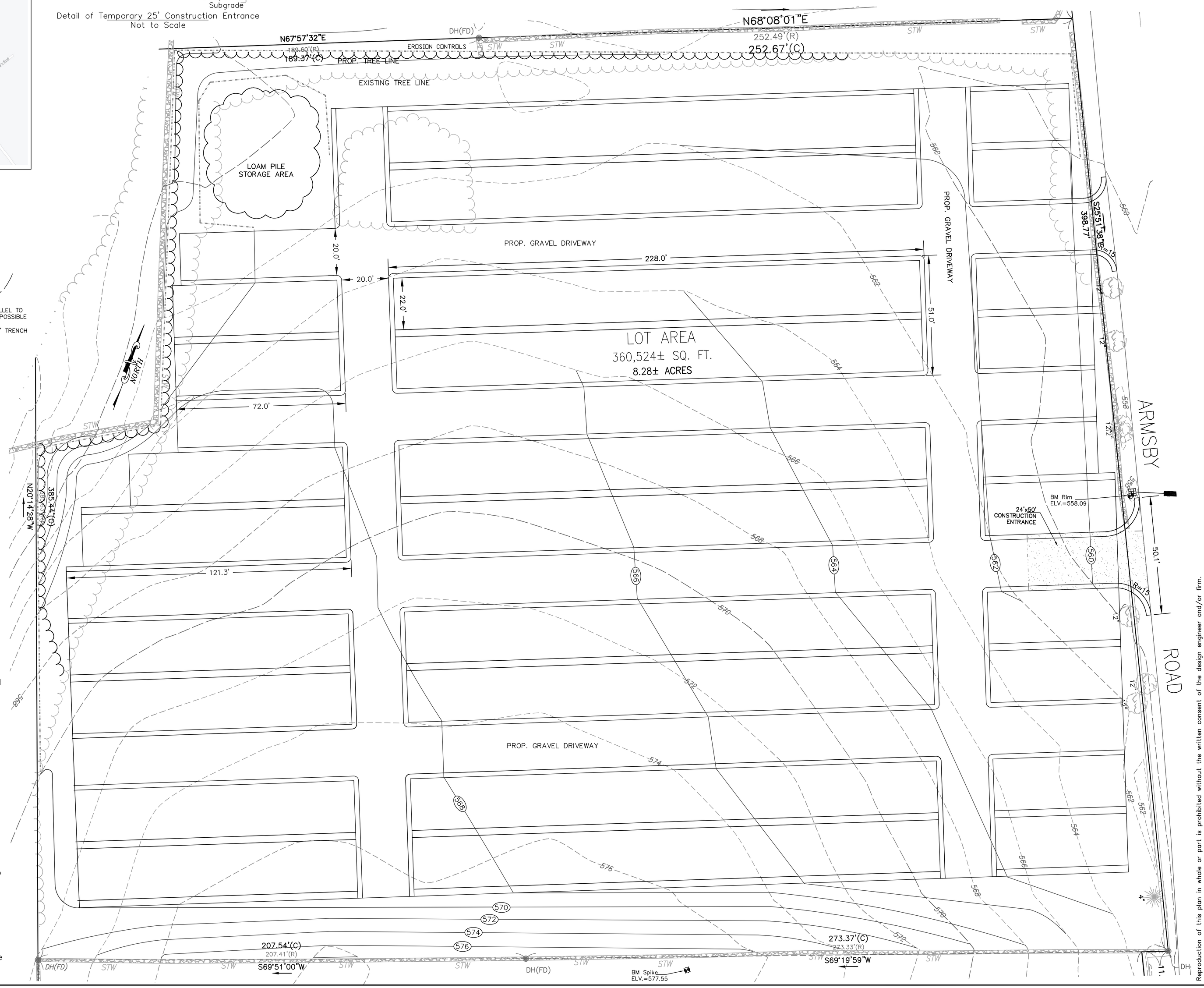

ALPHA OMEGA ENGINEERING INC
CIVIL ENGINEERS • LAND SURVEYORS
ENVIRONMENTAL CONSULTANTS
25 HIGHLAND VIEW DR
SUTTON, Massachusetts 01590
Ph: (508) 865-9551
Fax: (508) 499-6213
info@alphaomegaeng.net
www.alphaomegaeng.net

SEAL

DESIGNED BY: R. Mankaryous	DRAWN BY: R. Mankaryous
SURVEY BY: R. Mankaryous	

DATE	10.26.2023
PROJECT NO.	23-0711
PLOT REFERENCE NO.	NONE
DRAWING SCALE	1"=20'

REVISIONS

MARK	DATE	DESCRIPTION

LOCUS REFERENCES:
ID: 23-3
DEED BK. 5143, PG. 88

LEGEND
- EXISTING TOPO
- UTILITY POLE
- OHW — OVERHANG WIRE
- STONE WALL
- CATCH BASIN
- SETBACK LINE
- Fence

PROJECT TITLE

TOWN OF SUTTON
HOWARD CEMETERY
PARCEL 17-57
20 ARMSBY ROAD
SUTTON, MA

SHEET TITLE
SITE PLAN

SHEET NUMBER
1 OF 1

Reproduction of this plan in whole or part is prohibited without the written consent of the design engineer and/or firm.