
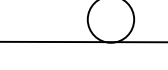




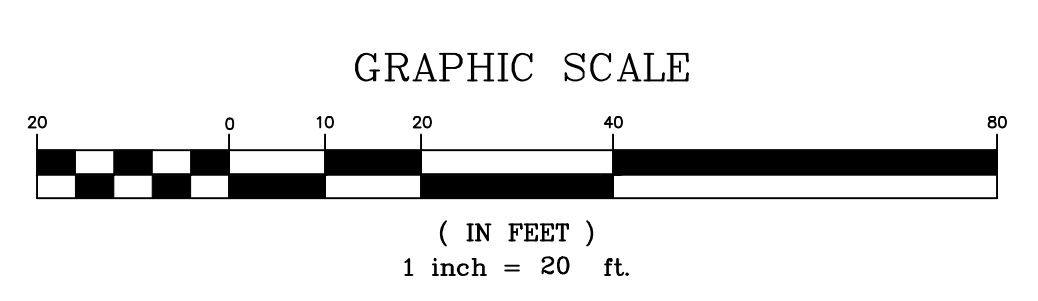
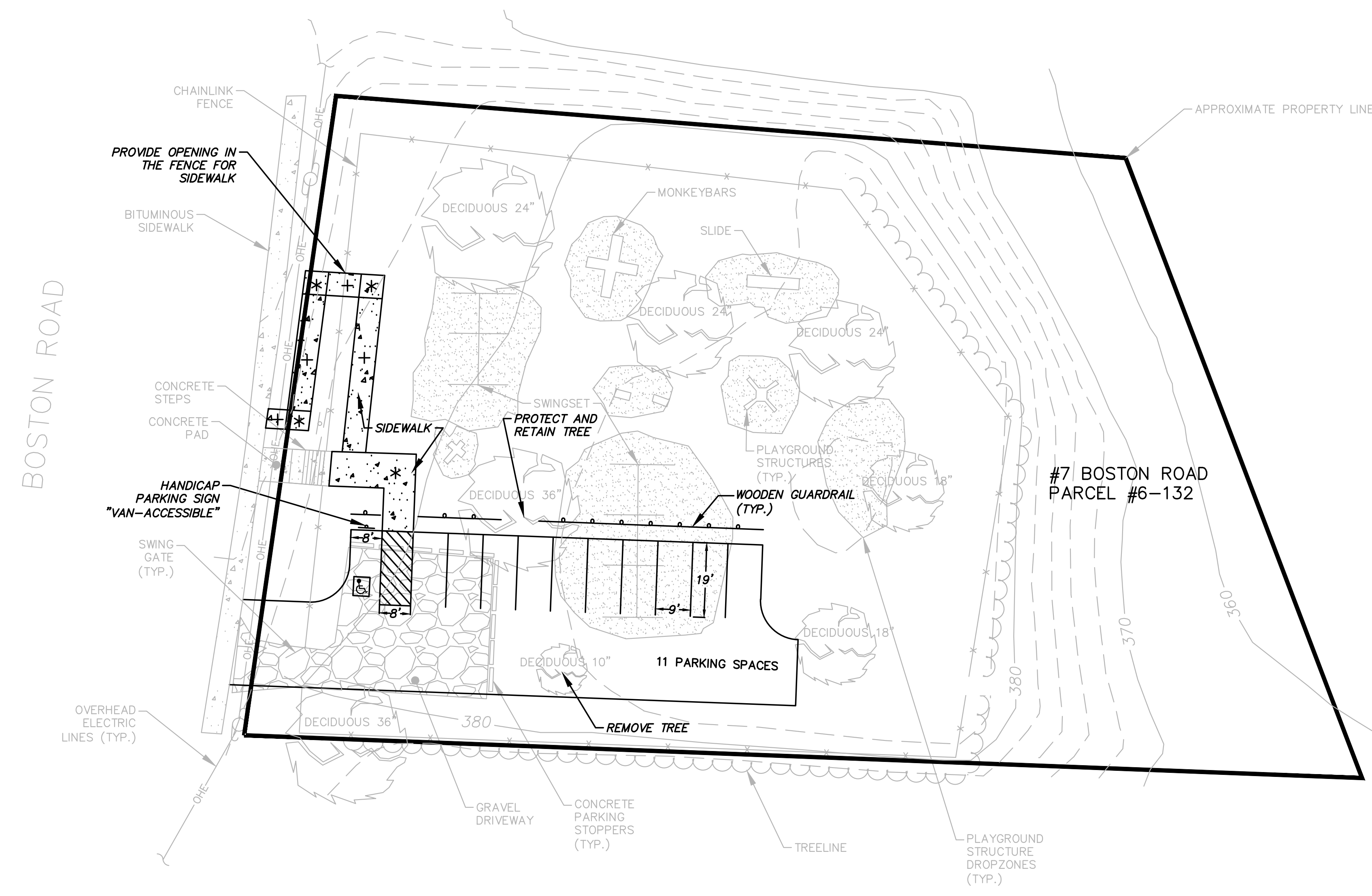
**GENERAL NOTES**

PARCEL DATA:  
 AREA: 7 BOSTON ROAD PARCEL #6-132, 1.5 AC. (65,340± SQ.FT.)  
 OWNER: TOWN OF SUTTON

NOTES:  
 1) THIS PLAN WAS PREPARED WITHOUT THE BENEFIT OF A TITLE REPORT AND IS SUBJECT TO ANY FINDINGS SUCH A REPORT MIGHT DISCLOSE.  
 2) LOCATION OF ALL UNDERGROUND UTILITIES SHOWN HEREON ARE APPROXIMATE AND ARE BASED ON THE FIELD LOCATION OF VISIBLE STRUCTURES SUCH AS CATCH BASINS, MANHOLES, WATER GATES, ETC. AND COMPLYING INFORMATION FROM PLANS SUPPLIED BY VARIOUS UTILITY COMPANIES AND GOVERNMENT AGENCIES IN ACCORDANCE WITH CHAPTER 82 SECTION 40 INCLUDING AMENDMENTS. ALL CONTRACTORS SHOULD NOTIFY IN WRITING ALL UTILITY COMPANIES AND GOVERNMENT AGENCIES PRIOR TO ANY EXCAVATION WORK OR CALL DIG-SAFE AT 1-888-344-7233. THE SUTTON DPW SHALL ALSO BE CONTACTED FOR UTILITY MARKOUTS.  
 3) PROPERTY LINES ARE BASED UPON COMPILED GIS DATA. TOPOGRAPHIC FEATURES AND UTILITIES SHOWN ON THIS PLAN ARE BASED UPON COMPILED RECORDS.  
 4) PLAYGROUND EQUIPMENT AND LAYOUT TO BE BY OTHERS.

**LEGEND**

- OHE — OVERHEAD ELECTRIC
-  UTILITY POLE
-  SIGN
- CONTOURS MAJOR
- - - - - CONTOURS MINOR
- X — CHAIN LINK FENCE
-  TREE, TYPE, APPROXIMATE DIAMETER
-  TREELINE
- \* "LEVEL LANDING", 2% MAX. GRADE IN ANY DIRECTION
- + SIDEWALK, 5% MAX. GRADE WITH 2% MAX. CROSS SLOPE



NO.	DATE	BY	DESCRIPTION

**CONCEPTUAL PARKING PLAN**  
 UNITY PARK  
 7 BOSTON ROAD SUTTON, MA 01590

CLIENT: TOWN OF SUTTON  
 4 UXBRIDGE RD, SUTTON MA 01590  
 DATE: 02/26/2019 | SCALE: 1"=20'  
 DES. BY: OAG | DRW. BY: OAG | CHK. BY: JMW | PRJ. NO.: 19535